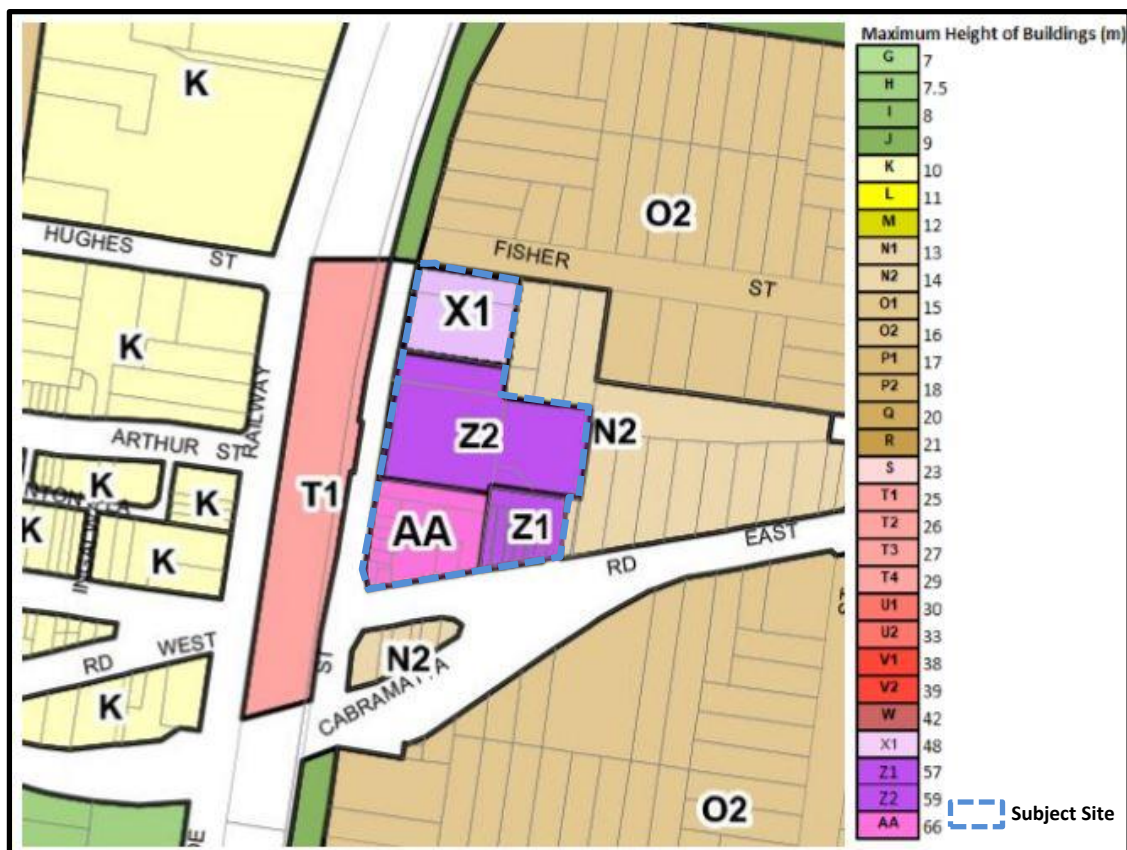


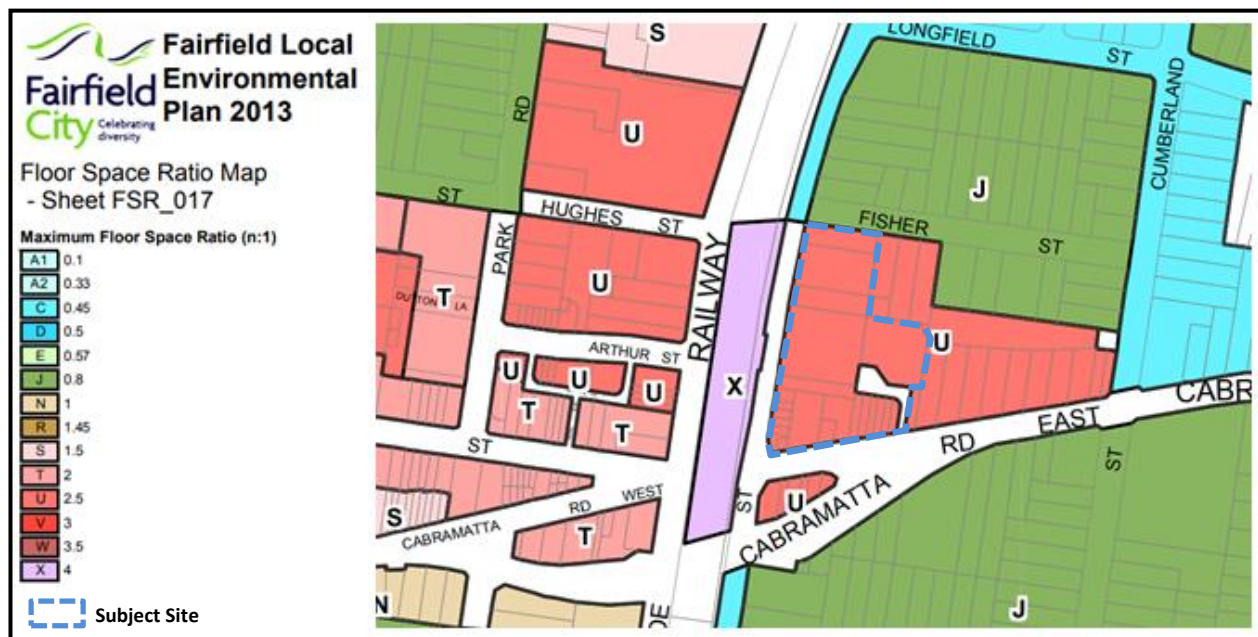
Fairfield LEP 2013 - Existing Height of Building Map (Sheet 17)



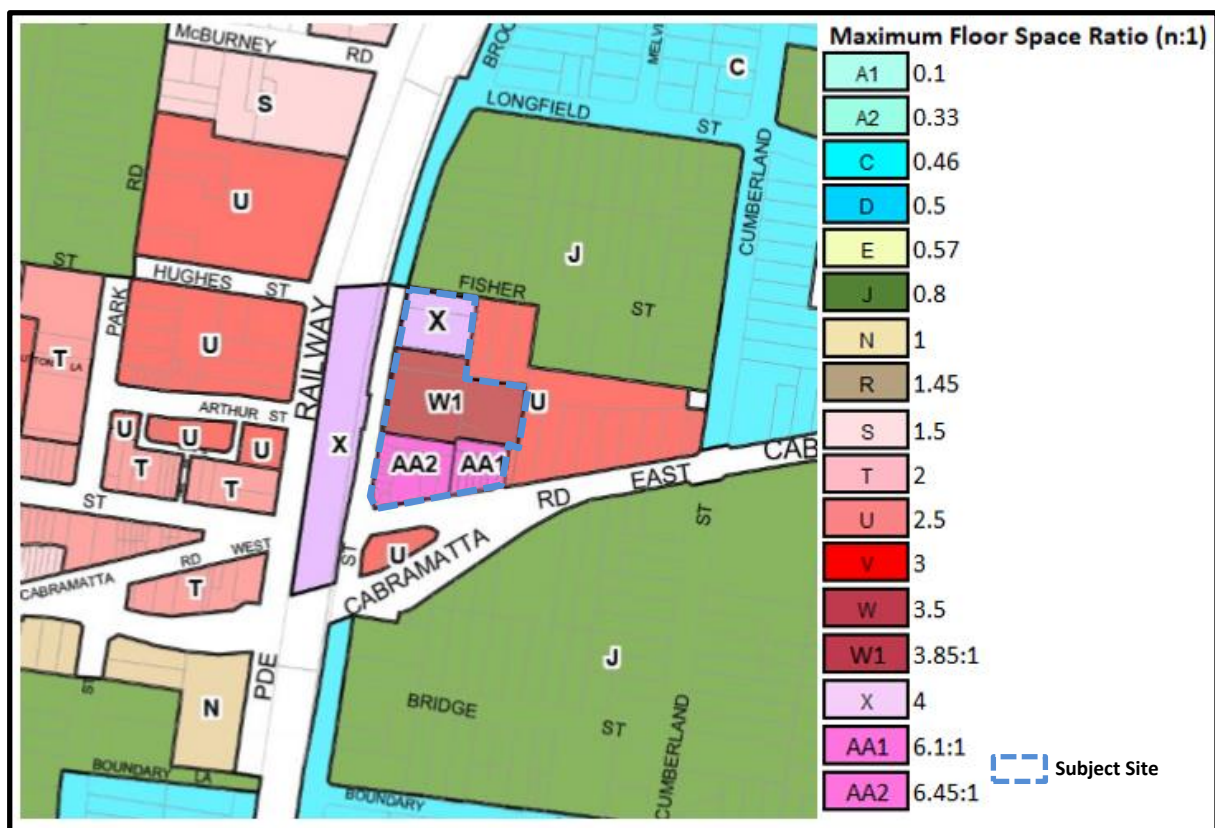
Fairfield LEP 2013 - Proposed Height of Building Map (Sheet 17)



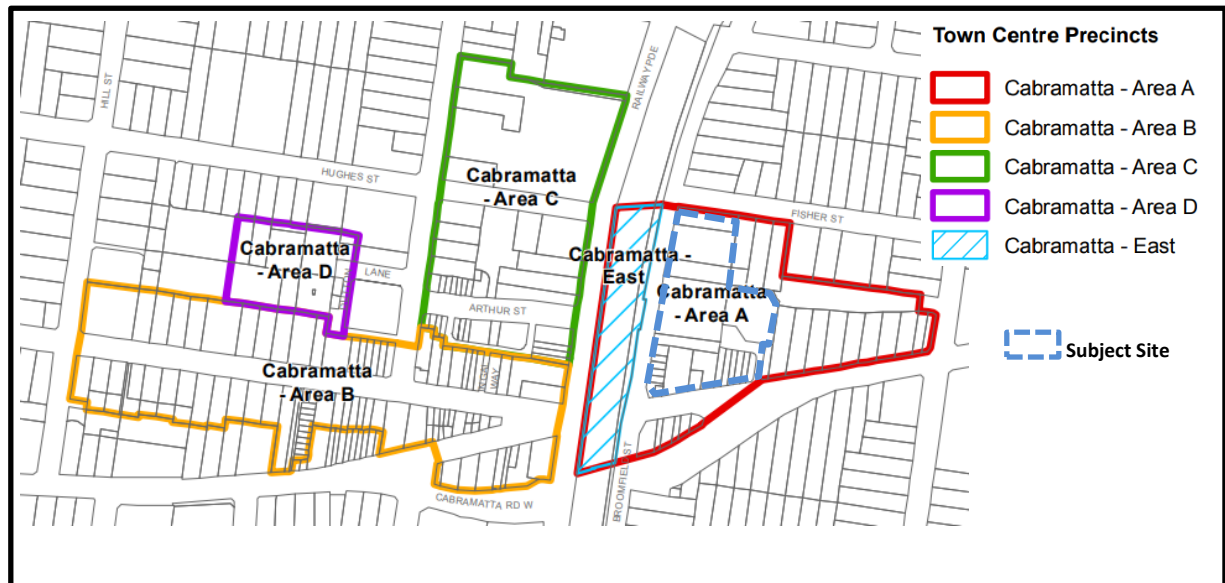
Fairfield LEP 2013 – Existing Floor Space Ratio Map (Sheet 17)



Fairfield LEP 2013 – Proposed Floor Space Ratio Map (Sheet 17)



Fairfield LEP 2013 – Existing Minimum Site Area Town Centre Precinct Map (Sheet 17)



Fairfield LEP 2013 – Proposed Minimum Site Area Town Centre Precinct Map (Sheet 17)

